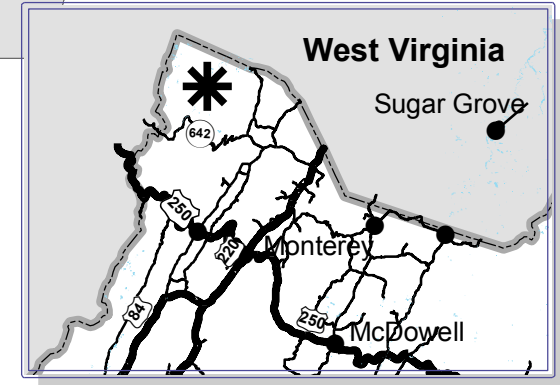




**Laurel Fork Trail System
Warm Springs Ranger District
George Washington & Jefferson N.F.s**



Monongahela National Forest



USGS 7.5 minute Quadrangle: Thornwood, Snowy Mountain

Legend

Public Road	Towns
FS Road Open Year-Around	Picnic Area
FS Road Open Seasonally	Parking
Non-N.F. Land	Camping
National Forest Land	Water
State Boundary	Trail

